



11.07.23



World



POPULATION



DAY



axastats



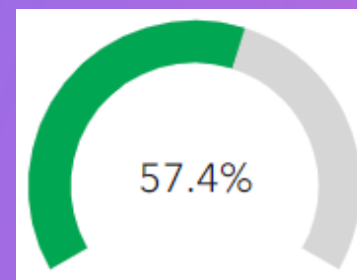
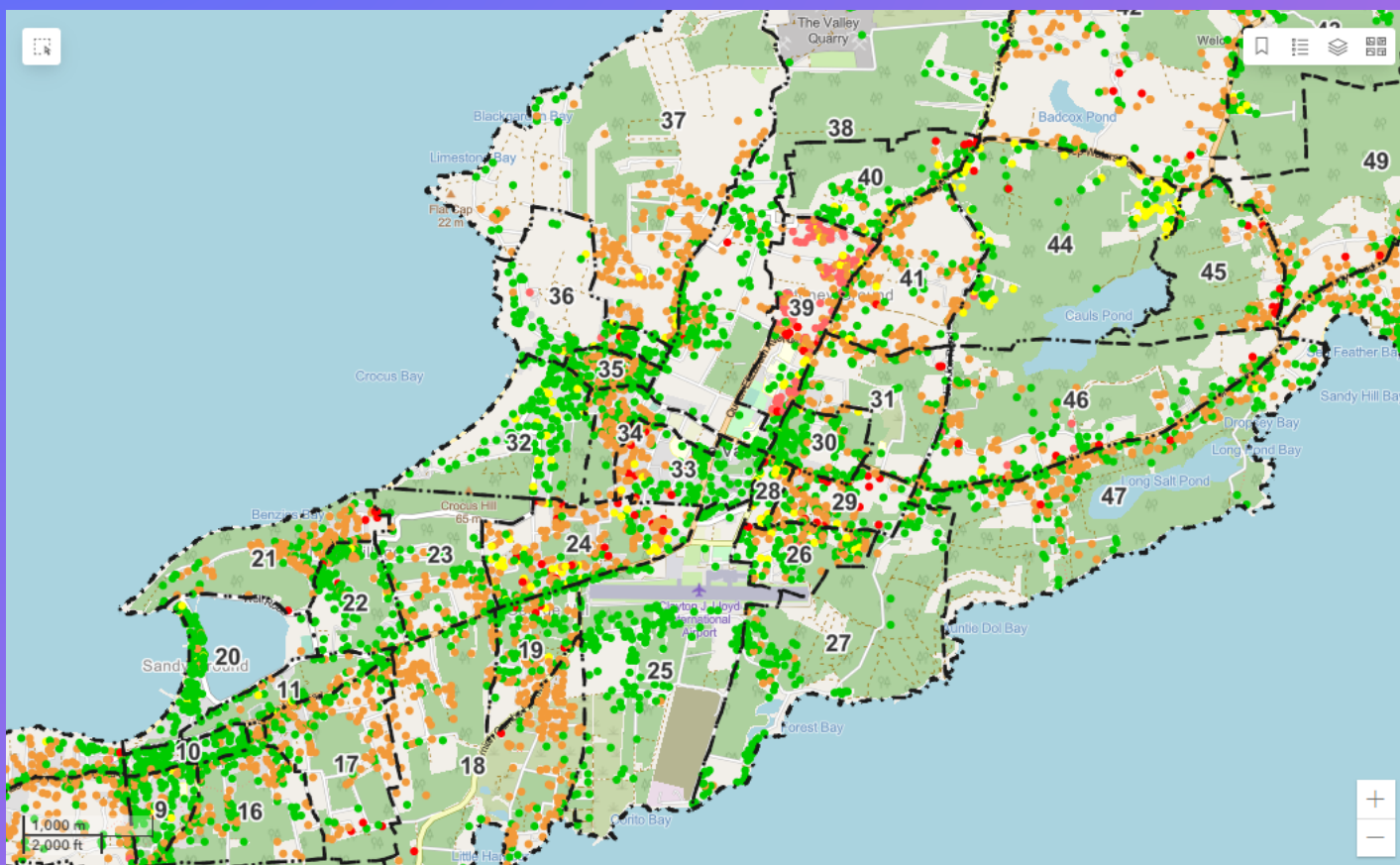
World Population Day

Demographic and Social Statistics | 1.01 - Population

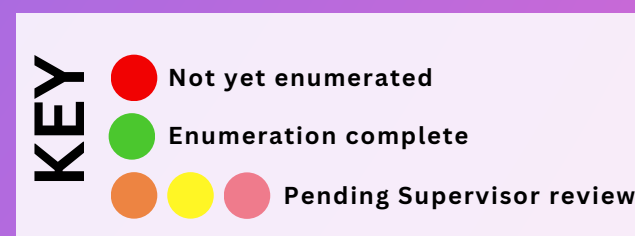
WHAT WE KNOW ABOUT OUR POPULATION



AS AT JULY 10TH, 9:37AM



This map shows a snapshot of the progress of the Anguilla Population & Housing Census 2022 enumeration progress. Currently we are 57.4% complete.



Buildings

Households

Individuals

Buildings Enumerated

 **7,417**

 **7,738**

 **14,011**

 **4,254**

During the enumeration phase of the AP&H Census 2022 a total of 7,417 building points have been identified. These buildings include residential buildings, businesses, government buildings, partially completed buildings and Non building structures (E.g. shipping containers, foundations, wells).

Within the building points, a total of 7,738 households have been identified. Households are the basic unit of enumeration and can be described as a person/group of persons who occupy a common dwelling or part of it. In other words they live together as a unit.

Within the households, 14,011 individuals have been identified. Individuals who are enumerated include all residents and Census Day population (June 15, 2022).

This is inclusive of all persons who spent Census Night in a household or institution in Anguilla and all persons who were in transit in Anguilla on Census Night.

Out of the 7,417 buildings that have been identified, 4,254 building have been fully enumerated this number is inclusive of buildings that are not residential.

****All figures will change****